

## 1. Introduction

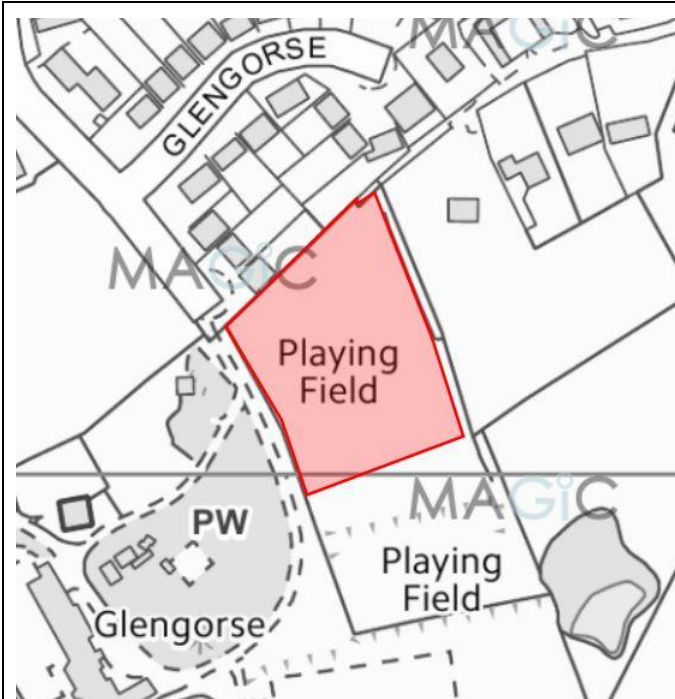
- 1.1. The Battle Civil Parish (CP) Neighbourhood Plan (NP) Steering Group, have prepared the following maps to show the Preferred sites following the AECOM and Steering Group analysis of offered sites and SHLAA suggestions.
- 1.2. This version follows the Reg. 14 consultation review; it only includes sites intended to be submitted for Reg.15.
- 1.3. Analysis methodology is covered in <Battle CP-NP Preferred sites list>.
- 1.4. The following maps show the chosen sites at readable scale to indicate their outline extent. Not shown in priority order for Battle and Netherfield.

### NOTES:

- Plans are not at a specific scale – but generally taken from” Magic-map” at 1:2500 or where larger areas are shown 1:5000 to present at 2 per page size for readability.
- OS NGR are given for the most southerly and, where sensible, the south-westerly point of site.

Revisions / Versions:	
Date	Item
2019-10-30	Preferred sites maps - version 1.1
2019-10-31	BA31a, BA36a, NE06a edited, NGRs added - version 1.2
2019-10-31	NE06a edited - version 1.3
2019-11-08	NE06a edited; Blackfriars site: added for completeness - version 2.1
2019-11-12	BA NS117 title corrected by meeting 2019-11-11 – version 2.2
2019-11-16	NE06a renumbered NE06, to accord with Preferred sites list - this document is now version 2.3
2020-01-02	BA11 reference number inserted on page 5 - this document is now version 2.4
2020-01-13	NE06 page 4 title amended for coherence with other documents - this document is now version 2.5
2020-06-18	Sites BA NS 103, BA NS117, BA NS118 deleted, following Reg. 14 consultation SG review BA11 plan updated/enlarged - this document is now version 2.6

...continued



BA31a: Land to east of Glengorse (part of BA31)

TQ 7575 1498



BA36a: Land at Caldbeck House, Caldbeck Hill (part of BA36)

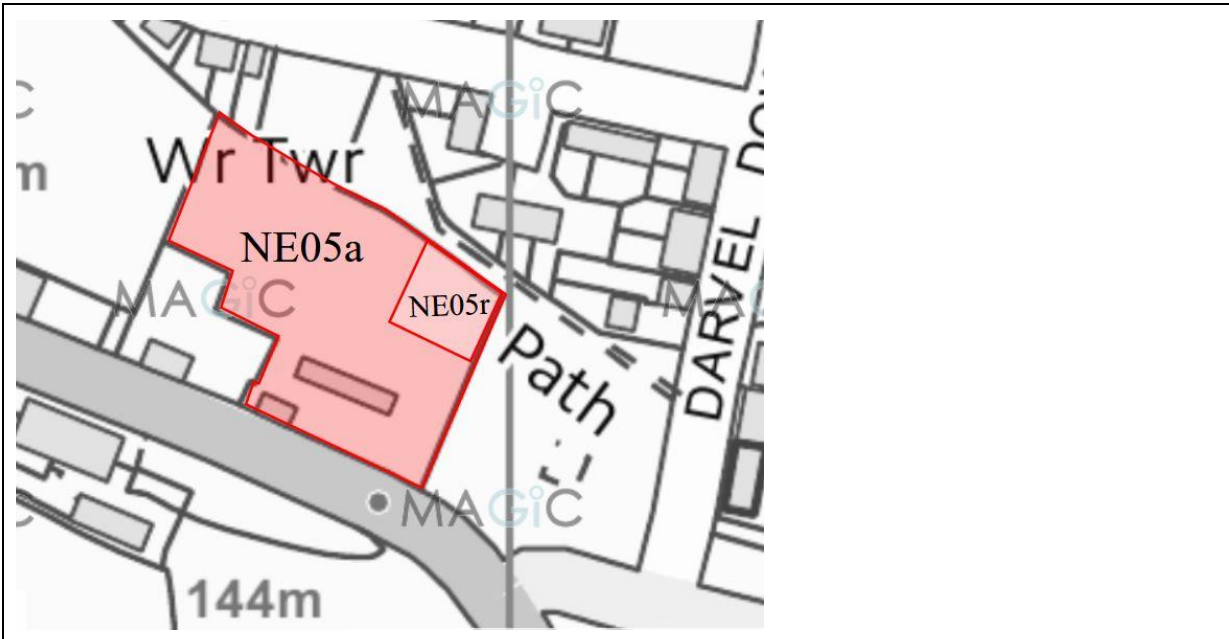
TQ 7490 1657

...continued



NE NS102 : White House Poultry Farm, Netherfield (part of NE06)

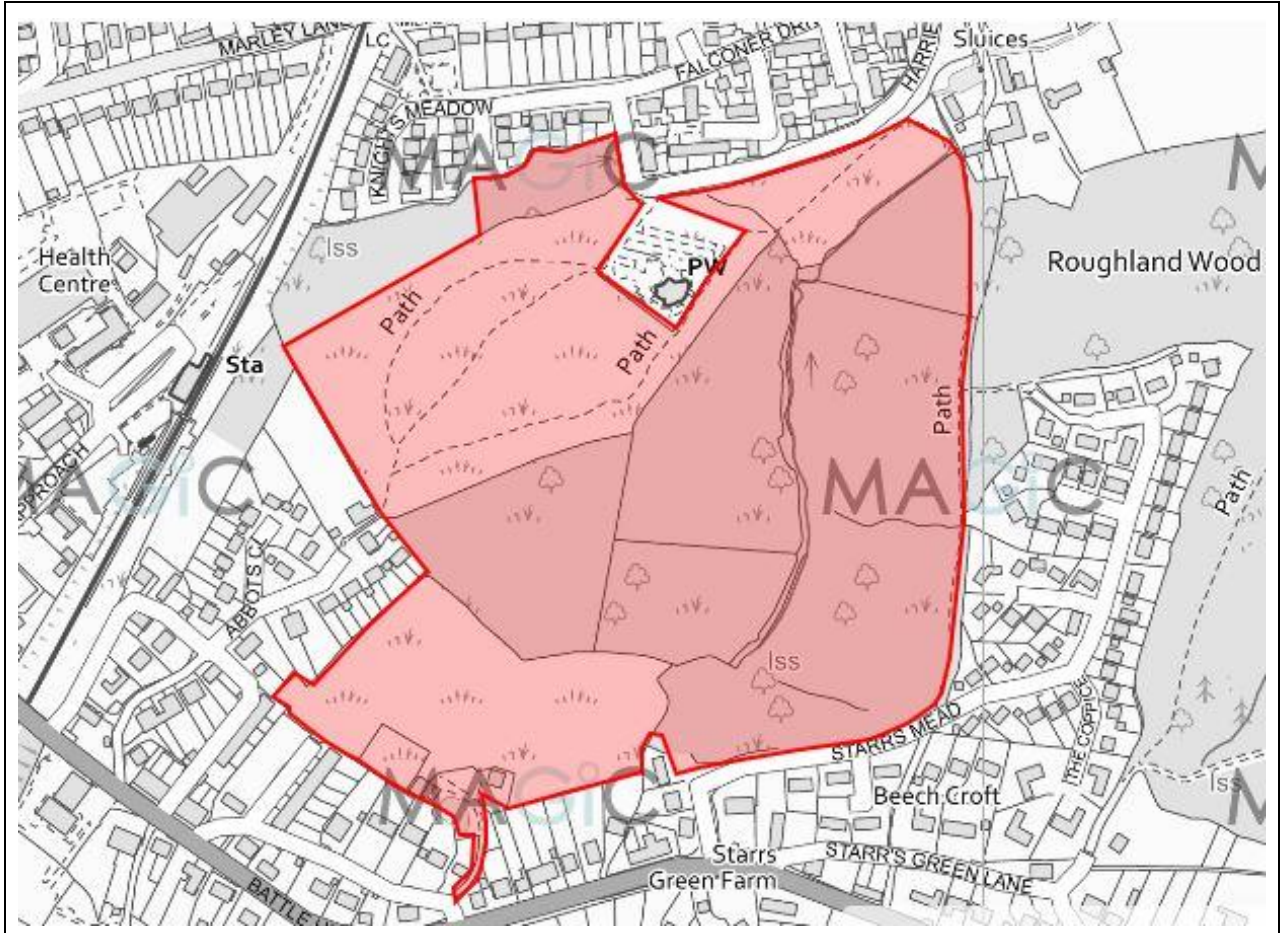
TQ 7074 1880



NE05a and NE05r: Swallow Barn, Netherfield, off B2096

TQ 7093 1873

...continued



BA11: Blackfriars, overall site (diagrammatic copy of Site Location Plan (23817A) as shown in RR/2019/604/P)

TQ 7554 1536